


ANTIKVARIAT BRYGGEN



Katalog 40



Polar history
Antarctic and Arctic regions

Catalogue number 6, 7 & 10

Catalogue 40 - Polar history

Catalogue 40 from Antikvariat Bryggen presents a small range of important books on polar history, ranging from the 17th to the 20th century.

Photographs and further information will be sent upon request.

ALLE NUMMER SOLGT



Best regards
Fredrik Delås
Antikvariat Bryggen

ANTIKVARIAT BRYGGEN

Bryggenveien 42 - Bryggen Vestre - 1747 Skjeberg - Telefon +47 930 22 712
E-post: post@antikvariat-bryggen.no

WWW.ANTIKVARIAT-BRYGGEN.NO

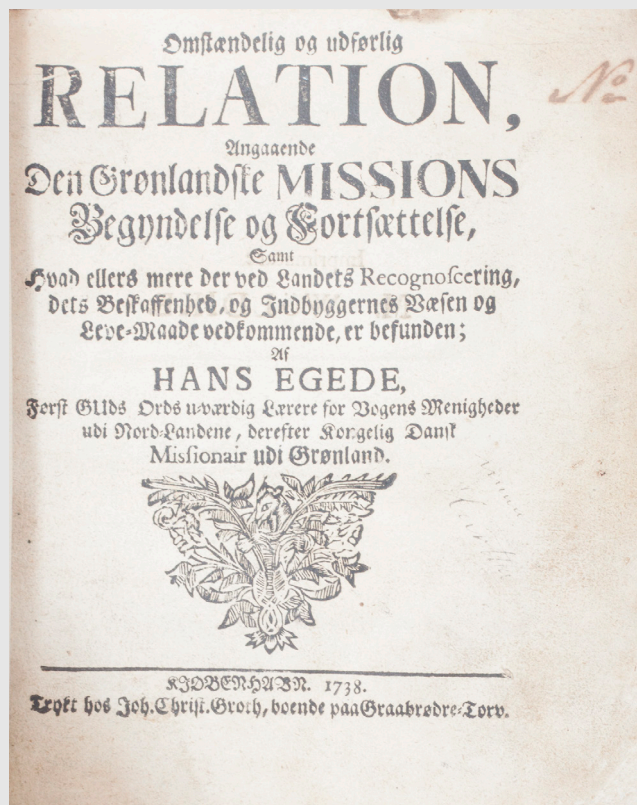
17TH-18TH CENTURY



Catalogue number 3
(Schefferus)

HANS EGEDE (1686-1758)





1. OMSTÆNDELIG OG UDFØRLIG RELATION, ANGAAENDE DEN GRØNLANDSKE MISSIONS BEGYNDELSE OG FORTSÆTTELSE, SAMT HVAD ELLERS MERE DER VED LANDETS RECOGNOSERING, DETS BESKAFENHED, OG INDBYGGERNES VÆSEN OG LEVE-MAADE VEDKOMMENDE, ER BEFUNDEN.

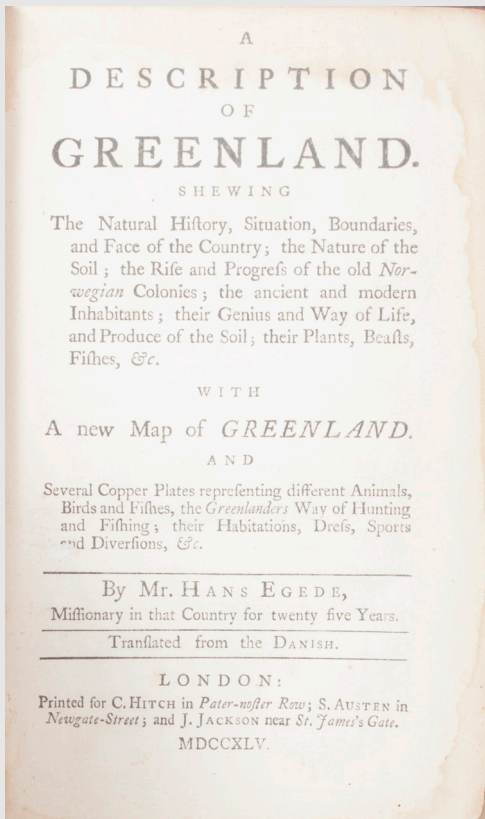
Kjøbenhavn. 1738. (20), 408 pp. Small 4to.

Attractive later full leather with red title label and four raised bands. Hand written note in margins of page 159. Pages with only a few and minor spots.

15 000,-

Bibliotheca Norvegica, III, 226.





2. A DESCRIPTION OF GREENLAND.

SHEWING THE NATURAL HISTORY, SITUATION, BOUNDARIES, AND FACE OF THE COUNTRY; THE NATURE OF THE SOIL; THE RISE AND PROGRESS OF THE OLD NORWEGIAN COLONIES; THE ANCIENT AND MODERN INHABITANTS; THEIR GENIUS AND WAY OF LIFE, AND PRODUCE OF THE SOIL; THEIR PLANTS, BEASTS, FISHES ETC.

WITH A NEW MAP OF GREENLAND. AND SEVERAL COPPER PLATES REPRESENTING DIFFERENT ANIMALS, BIRDS AND FISHES, THE GREENLANDERS WAY OF HUNTING AND FISHING; THEIR HABITATIONS, DRESS, SPORTS AND DIVERSIONS, ETC.

BY MR. HANS EGEDE, MISSIONARY IN THAT COUNTRY FOR TWENTY YEARS. TRANSLATED FROM THE DANISH.

London. MDCCXLV (1745). (9), x-xvi, (4), 220 pp. Small 4to.

Attractive later full leather with red title label and 5 raised bands.

BINDING: SANGORSKI & SUTCLIFFE.

Some water staining to outer margins of very first 10, 150-160 and last 5 pages. Map well preserved. Complete with all 12 plates (including map).

15 000,-

Bibliotheca Norvegica, III, 221.



JOHANNES SCHEFFERUS (1621-1679)




3. THE HISTORY OF LAPLAND WHEREIN ARE SHEWED THE ORIGINAL, MANNERS, HABITS, MARRIAGES, CONJURATIONS, &C. OF THAT PEOPLE. WRITTEN BY JOH SCHEFFER, PROFESSOR OF LAW AND RHETORIC AT UPSAL IN SWEDEN.


At the theater in Oxford. 1674. Engraved extra title, (4), 147, (1) pp + folding map. Small folio. 25 woodcuts in text. Small folio.

Later half leather with marbled boards. Ex library copy (unusually attractive one). Stamp on verso of title page and lower end of first preface page. Piece of paper mounted on top of ex libris on front board verso. Extra engraved title and title leaf nicely reinforced at edges. Only a few brown stains to some of the outer margins. *First published in Latin (1673).*

9 000,-



THE DISCOVERY OF THE NORTH CAPE & KVITESJØEN



4. ÆLFREDI MAGNI ANGLORUM REGIS VITA TRIBUS


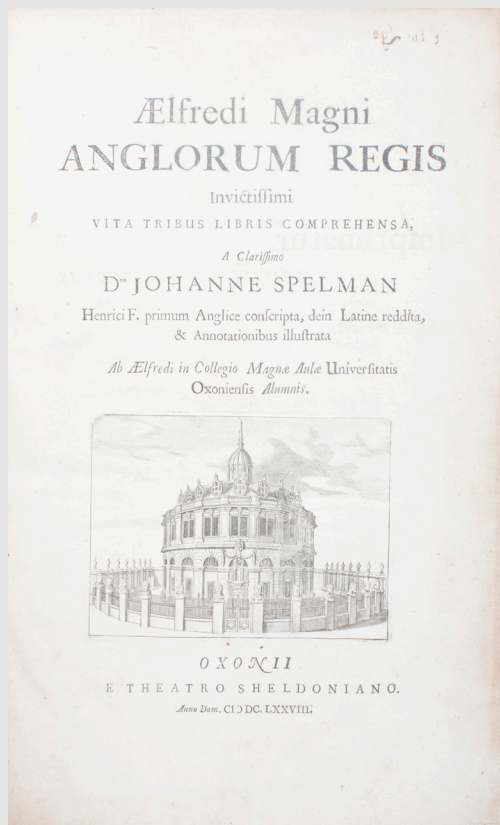
LIBRIS COMPREHENSA, A CLARISSIMO DNO JOHANNÉ SPELMAN. HENRICI F. PRIMUM ANGLICE CONSCRIPTA, DEIN LATINE REDDITA, & ANNOTATIONIBUS ILLUSTRATA AB ÆLFREDI IN COLLEGIO MAGNÆ AULÆ UNIVERSITATIS OXIENSIS ALUMNIS.

Oxonii (Oxford). 1678. Theatro Sheldoniano. (38), 219, (12), (1 blank) pp. Large folio.

7 engraved plates. Later full leather with original blind tooled leather boards mounted. NB! Page 1/2 of "Præfatio" lacking. Small notch in lower corner of title page. Signature on verso of title page. Crisp pages.


The book contains the first printed narrative of Ottar of Hålogalands journey to the North Cape, the Arctic Ocean and Kvitesjøen app. year 870 (pp 205-208 in "Appendix"). The book also contains the first travel narrative related to Denmark (see Harald Ilsøe: Reiser i Danmark (Travels in Denmark), 1963, pp 1-6.

4 000,-



1800-1850





5. BARROW, JOHN


A CHRONOLOGICAL HISTORY OF VOYAGES INTO THE ARCTIC REGIONS; UNDERTAKEN CHIEFLY FOR THE PURPOSE OF DISCOVERING A NORTH-EAST, NORTH-WEST, OR POLAR PASSAGE BETWEEN THE ATLANTIC AND PACIFIC: FROM THE EARLIEST PERIODS OF SCANDINAVIAN NAVIGATION, TO THE DEPARTURE OF THE RECENT EXPEDITIONS, UNDER THE ORDERS CAPATINS ROSS AND BUCHAN.

London. John Murray. 1818. (8), 379, (1), 48 pp. Large 8vo.

Later attractive and beautifully bound half leather with marbled boards. Minor foxing to first 2 and last 5 pages. Map with minor reinforcement on recto in one fold.

7 500,-





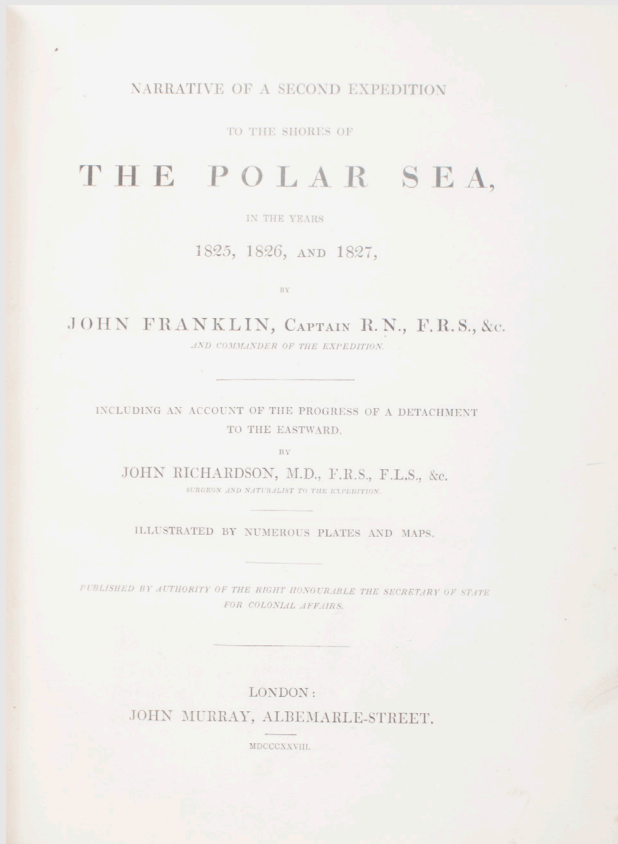
6. FRANKLIN, JOHN & RICHARDSON JOHN

NARRATIVE OF A SECOND EXPEDITION TO THE SHORES OF THE POLAR SEA, IN THE YEARS 1825, 1826, AND 1827, BY JOHN FRANKLIN, CAPTAIN R.N. F.R.S., &C. AND COMMANDER OF THE EXPEDITION. INCLUDING AN ACCOUNT OF THE PROGRESS OF THE DETASCHMENT TO THE EASTWARD BY JOHN RICHARDSON, M.D., F.R.S., F.L.S., &C. SURGEON AND NATURALIST TO THE EXPEDITION. ILLUSTRATED BY NUMEROUS PLATES AND MAPS.


London. John Murray. MDCCCXXVIII (1828). xxiv, 320, clvii, (1) pp. 4to.


Contemporary half leather with marbled boards. Professionally rebacket with original spine mounted. All 31 plates and 6 folding maps present. A few spots to a minority of the plates. Content crisp and maps well preserved.

12 000,-



WILLIAM EDWARD PARRY
(1790-1855)





7. JOURNAL OF A VOYAGE FOR THE DISCOVERY OF A NORTH-WEST PASSAGE FROM THE ATLANTIC TO THE PACIFIC PERFORMED IN THE YEARS 1819-20, IN HIS MAJESTY'S SHIPS HECLA AND GRIPER; UNDER THE ORDERS OF WILLIAM EDWARD PARRY, R. N., F.R.S., AND COMMANDER OF THE EXPEDITION. WITH AN APPENDIX, CONTAINING THE SCIENTIFIC AND OTHER OBSERVATIONS.

London. John Murray. MDCCCXXI (1821). (8), errata slip, xxix, (3), (2), 310, clxxix, (3) pp. 4to.

Later attractive red half calf with black leather title labels and marbled covered boards.
Complete with 6 maps (4 folding), 9 aquatint plates and 5 engraved plates. Occasional spotting.

10 000,-





8. JOURNAL OF A SECOND VOYAGE FOR THE DISCOVERY OF A NORTH-WEST PASSAGE FROM THE ATLANTIC TO THE PACIFIC PERFORMED IN THE YEARS 1821-22-23, IN HIS MAJESTY'S SHIPS FURY AND HECLA; UNDER THE ORDERS OF CAPTAIN WILLIAM EDWARD PARRY, R.N., F.R.S., AND COMMANDER OF THE EXPEDITION. ILLUSTRATED BY NUMEROUS PLATES.

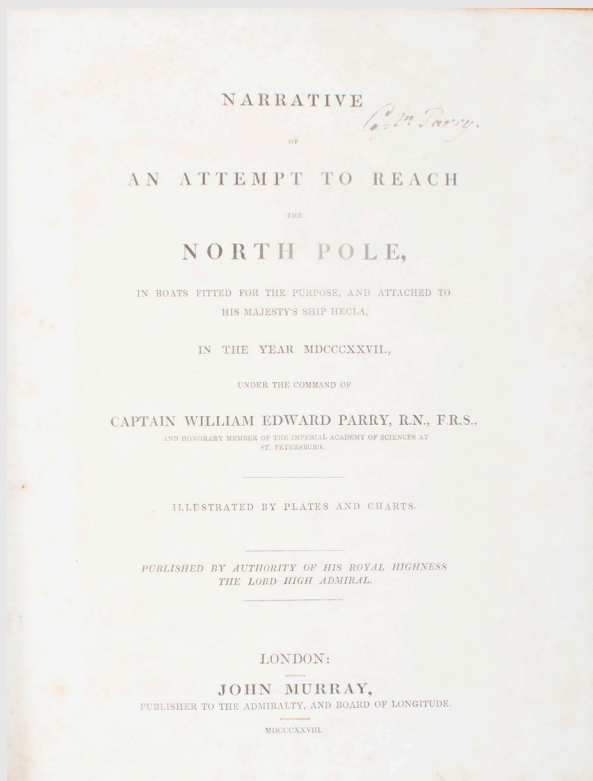
London. John Murray. MDCCCXXIV (1824). (8), xxx, (2), 571 pp. 4to.

Later attractive red half calf with black leather title labels and marbled covered boards. Complete with 6 maps (4 folding), 9 aquatint plates and 5 engraved plates. Occasional spotting.

10 000,-



SIGNED BY CAPTAIN PARRY



9. NARRATIVE OF AN ATTEMPT TO REACH THE NORTH POLE IN BOATS FITTED FOR THE PURPOSE, AND ATTACHED TO HIS MAJESTY'S SHIP HECLA, IN THE YEAR MDCCCXXVII. UNDER THE COMMAND OF CAPTAIN WILLIAM EDWARD PARRY, R. N., F.R.S. ILLUSTRATED BY PLATES AND CHARTS.

London. John Murray. MDCCCXXVIII (1828). xxii, 229, (1) pp. 4to.

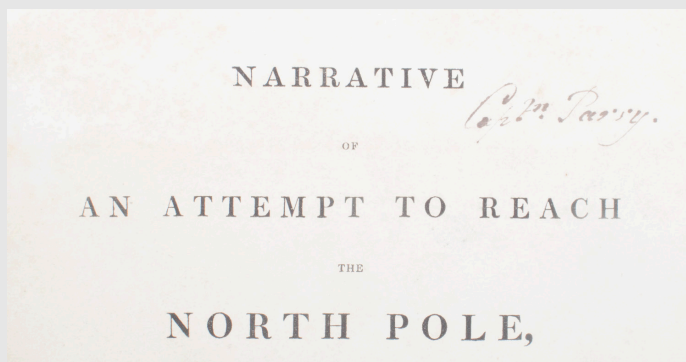
Contemporary half leather with marbled covered boards. Some browning to outer margins. Small ex libris on the recto of front board. Folding map with a few repairs and reinforcements on the verso.

Signed by captain Parry on title page.

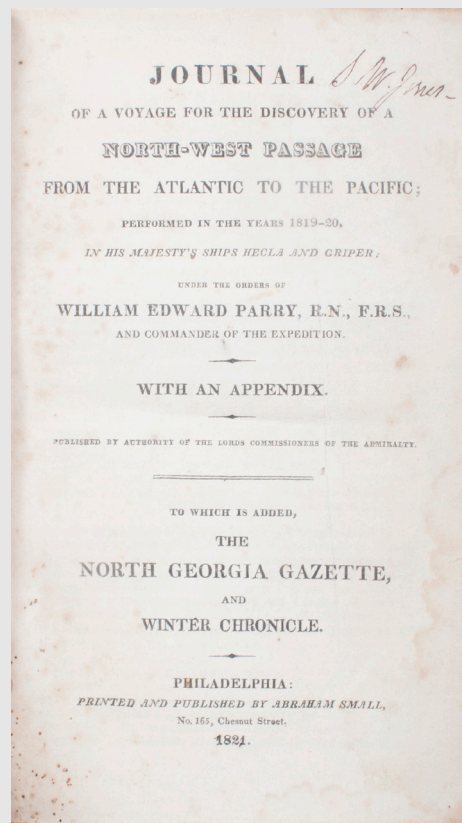
Eiler Schiøtz "Utlendingers reiser i Norge" (Foreigners travels in Norway), no. 788**.

25 000,-

6 plates and 1 folding map. On page 4-10 is described an attempt to get onboard tame reindeer planned to be used as transport animals during the attempt to reach the pole. Plate 7 shows "A plan of the port Hammerfest in Lapland, as surveyed in the year 1823 by Liuet.t Hy. Foster, R. N."



THE PHILADELPHIA EDITION



9. JOURNAL OF A VOYAGE FOR THE DISCOVERY OF A NORTH-WEST PASSAGE FROM THE ATLANTIC TO THE PACIFIC PERFORMED IN THE YEARS 1819-20, IN HIS MAJESTY'S SHIPS HECLA AND GRIPER; UNDER THE ORDERS OF WILLIAM EDWARD PARRY, R. N., F.R.S., AND COMMANDER OF THE EXPEDITION. WITH AN APPENDIX TO WHICH IS ADDED, THE NORTH GEORGIA GAZETTE, AND WINTER CHRONICLE.

Philadelphia. Abraham Small. 1821. Xxiv, (9)-278, x, (11)-78 pp. 8vo.


Later half leather with marbled covered boards.

Spine slightly sunned. First and last 5 pages slightly spotted. Otherwise fresh. A small tear in outer margin of page 83/84 affects only a few letters on 4 lines. Folding map slightly spotted but preserved.

5 000,-



PARRY'S JOURNALS WITH THE RARE 6TH VOLUME



11. JOURNALS OF THE FIRST, SECOND AND THIRD VOYAGES FOR THE DISCOVERY OF A NORTH-WEST PASSAGE FROM THE ATLANTIC TO THE PACIFIC, IN 1819-20-21-22-23-24-25, IN HIS MAJESTY'S SHIPS HECLA, GRIPER AND FURY, UNDER THE ORDERS OF CAPT. W. E. PARRY, R. N., F.R.S. 5 VOLUMES. WITH PLATES.

&

NARRATIVE OF AN ATTEMPT TO REACH THE NORTH POLE IN BOATS FITTED FOR THE PURPOSE, AND ATTACHED TO HIS MAJESTY'S SHIP HECLA, IN THE YEAR 1827, UNDER THE COMMAND OF CAPT. W. E. PARRY, R. N. F.R.S. AND COMMANDER OF THE EXPEDITION. THE SIXTH VOLUME.

London. John Murray. MDCCCXXVIII + MDCCCXXIX. (1828/1829).
vi, 283, (1) + v, 270 + vii, 312 + vii, 295, (1) + v, 330 + xix, 211, (1) pp. 12mo.

Contemporary blue decorated full leather with outer dentelles and marbled edges. Some staining to the very first and last pages. Volume IV and V with damp stain in upper margin on first pages. Otherwise a very attractive set including the scarce 6th volume.

10 000,-

Eiler Schiøtz "Utlendingers reiser i Norge" (Foreigners travels in Norway),(no. 788**).

6 plates and 1 folding map. On page 4-10 is described an attempt to get onboard tame reindeer supposed to be used as transport animals during the attempt to reach the pole. Plate 7 shows "A plan of the port Hammerfest in Lapland, as surveyed in the year 1823 by Liuet.t Hy. Foster, R. N."




1850-1930



ROALD AMUNDSEN

(1872-1928)






12. NORDVEST-PASSAGEN.

BERETNING OM GJØA-EXPEDITIONEN 1903-1907 MED ET TILLÆG AV
PREMIER-LØJTNANT GODFRED
HANSEN.

Kristiania. Aschehoug. 1907. XV, (1), 511 pp + maps. Large 8vo.

Publisher's decorated full cloth. Very slight sun to spine. Otherwise a very crisp copy.

2 000,-




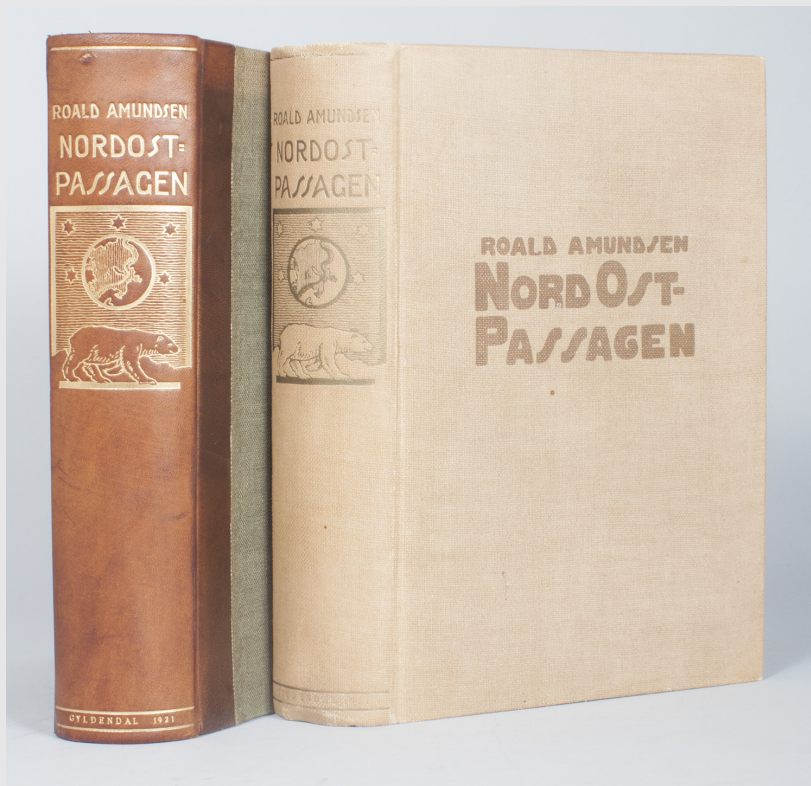
13. SYDPOLEN.

DEN NORSKE SYDPOLSEFERD MED FRAM
1910-1912 MED PORTRÆTTER,
ILLUSTRATIONER OG KARTER.
VOL. I+II.

Kristiania. Jacob Dybwads Forlag. 1912.
(8), portrait, 528 + (8), 424 pp + maps.
Large 8vo.

Publisher's decorated full cloth. A weak brown spot to margin of page (7) in vol. II.
One of the big folding maps has a 10 cm tear close to one of the folds. Very weak colour loss to spine ends. Otherwise a very crisp set with perfect maps and a clean blue colour.





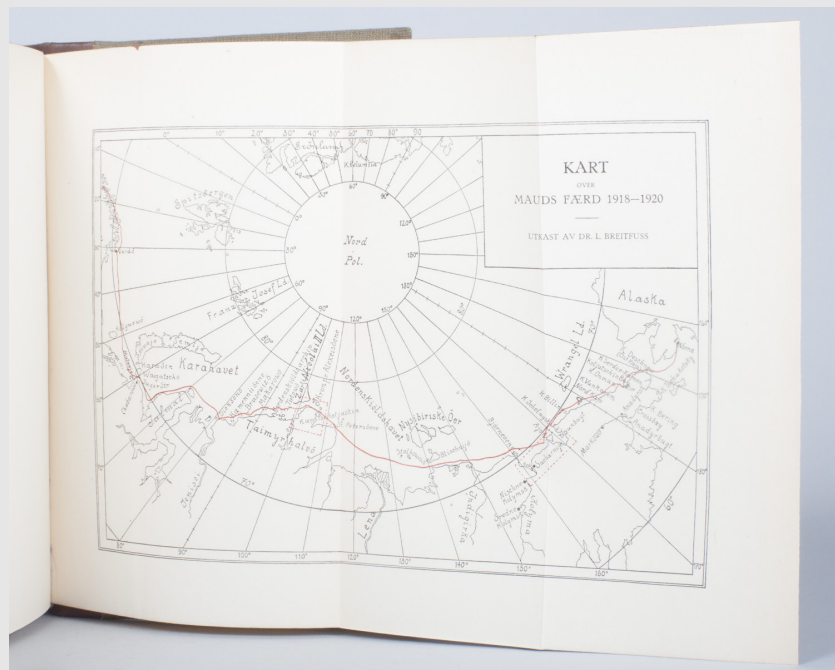
14. NORDOSTPASSAGEN. MAUDFÆRDEN LANGS ASIENS KYST 1918-1920, H. U. SVERDRUPS OPHOLD BLANT TSJUKTSJERNE, GODFRED HANSENS DEPOTEKSPEDITION 1919-1920.

A. Kristiania. Gyldendal. 1921. (10), 467 pp + maps. Large 8vo.
 Publisher's decorated leather spine. Spine slightly sunned.
 Minor marks to spine in upper end. Otherwise a tight and clean copy.

800,-

B. Kristiania. Gyldendal. 1921. (10), 467 pp + maps. Large 8vo.
 Publisher's decorated full cloth.
 Minor discoloration to spine ends. Otherwise a tight and clean copy.

1 000,-



ELLSWORTH & AMUNDSEN “AIR PIONEERING IN THE ARCTIC”



COLLECTION OF ARTICLES ON ELLSWORTH'S
TWO ARCTIC EXPEDITIONS WITH AMUNDSEN
EDITED AND ARRANGED BY HOWARD ELDRED KERSHNER.

VERY RARE FIRST EDITION!



NO. 16 AMUNDSEN-ELLSWORTH 1912 EXPED.

SEMAPHORING TO AMUNDSEN DURING THE FIVE DAYS OF ENFORCED SEPARATION.



15. (AMUNDSEN, ROALD & ELLSWORTH LINCOLN)

AIR PIONEERING IN THE ARCTIC.

THE TWO POLAR FLIGHTS OF ROALD AMUNDSEN AND LINCOLN ELLSWORTH.

PART I – THE 1925 FLIGHT FROM SPITZBERGEN TO 88° NORTH.

PART II – THE FIRST CROSSING OF THE POLAR SEA, 1926.

New York. National Americana Society. 1929. (10), 126 pp. First printing. Folio. Numerous photogravure plates and maps. Publishers' full cloth with top edge gilt. Slipcase. Stain in lower corner of front board. Apart from this a crisp copy. Slipcase with some staining.

Collection of articles on Ellsworth's two Arctic expeditions with Amundsen.

(ELLSWORTH, JAMES WILLIAM)

THE ELLSWORTH FAMILY IN TWO VOLUMES. (VOLUME I ONLY)

VOLUME I. JAMES WILLIAM ELLSWORTH. HIS LIFE AND ANCESTRY.

New York. National Americana Society. 19230. (8), 99 pp. First printing. Folio. Numerous plates.

Publishers' full cloth with top edge gilt. Slipcase. Spine slightly darkened and smudged. Weak transparent. Apart from this a crisp copy. Slipcase with one larger and a few smaller stains.

The last chapters concerning Amundsen and the first flight across the Polar Sea. James William Ellsworth was the father of Lincoln Ellsworth, and was a huge financial donator for Amundsens expedition to the North Pole in 1925.

25 000,-



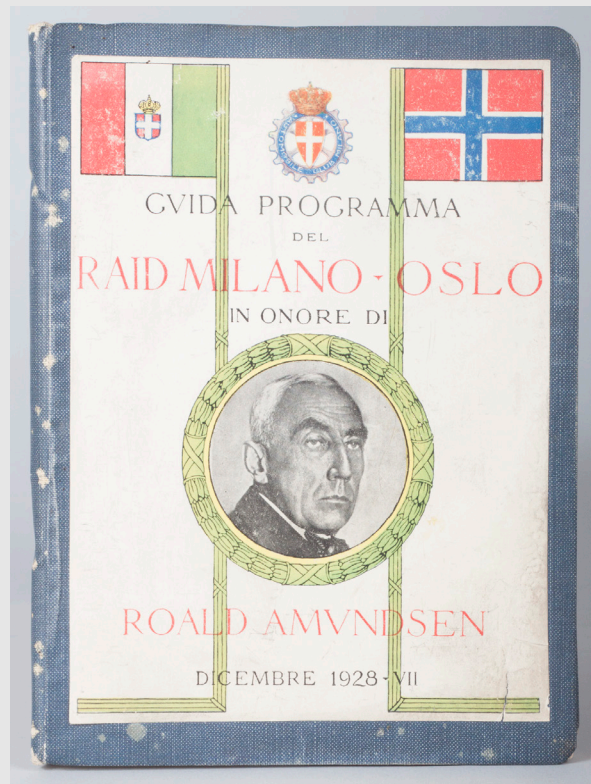
KING'S BAY — THE LAST CONFERENCE BEFORE THE FLIGHT.



THE NORTH POLE I
MAY 12, 1916.



LEAVING THE PALACE AT OSLO.



**16. GUIDA PROGRAMMA DEL RAID MILANO - OSLO
IN ONORE DI ROALD AMUNDSEN DICEMBRE 1928 - VII.**

Automobile Club di Milano. 1928. 94 pp. 8vo. Photographs, maps and folding map.
Publisher's full cloth. Some wear to cloth along spine. Clean pages.

750,-

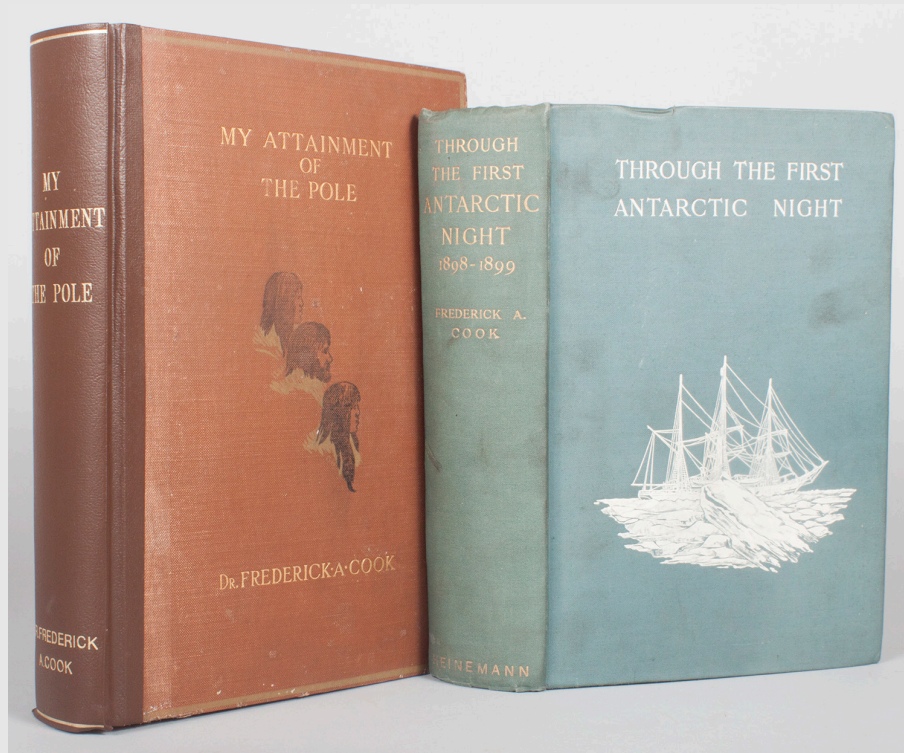
A scarce publication with route description from Milano through Europe to Oslo. Includes a short biographical sketch on Amundsen, program for a memorial ceremony in Oslo, important translations for driving in Scandinavia (left, right straight on, hotel etc), addresses to Autoclubs and garages etc.



FREDERICK A. COOK

(1865-1940)





17. THROUGH THE FIRST ANTARCTIC NIGHT 1898-1899. A NARRATIVE OF THE VOYAGE OF THE "BELGICA" AMONG NEWLY DISCOVERED LANDS AND OVER AN UNKNOWN SEA ABOUT THE SOUTH POLE. ILLUSTRATED.

London. William Heinemann. 1900. xxiv, 478 pp. Large 8vo.

Publisher's decorated full cloth. Weak smudge to boards and spine. Ex libris on front endpaper.

Some browning to endpapers. Closed split (3 cm) on front free leaf. Uncut. Clean pages.

6 000,-

18. MY ATTAINMENT OF THE POLE. BEING THE RECORD OF THE EXPEDITION THAT FIRST REACHED THE BOREAL CENTER 1907-1909. WITH THE FINAL SUMMARY OF THE POLAR CONTROVERSY.

New York. The Polar Publishing Co. 1911. xx, (2) 604 pp. 4to.

Publisher's decorated full cloth. Rebacked with new endpaper. Handwriting on front free-end paper.

Tight copy with crisp pages.


900,-



HJALMAR JOHANSEN

(1867-1913)





19. SELV-ANDEN PAA 86°14'. OPTEGNELSER FRA DEN NORSKE POLARFÆRD 1893-96. MED ET KART SAMT ILLUSTRATIONER EFTER FOTOGRAFIER OG TEGNINGER AF S. SEGELCKE.

Christiania. Aschehoug. 1898. XVI, 366 pp. Large 8vo. Publisher's decorated full cloth. Occasional very light browning in outer margins. Page 185-188 with very small chipping to outer margin. Otherwise a much more crisp copy than normal.

LAID IN is 5 of the illustrations by Segelcke in various paper sizes, one of which carries a stamp from Meisenbach Riffarth & Co. Graphische Kunstanstalt Berlin. Printed on same paper quality as the book pages.

2 500,-

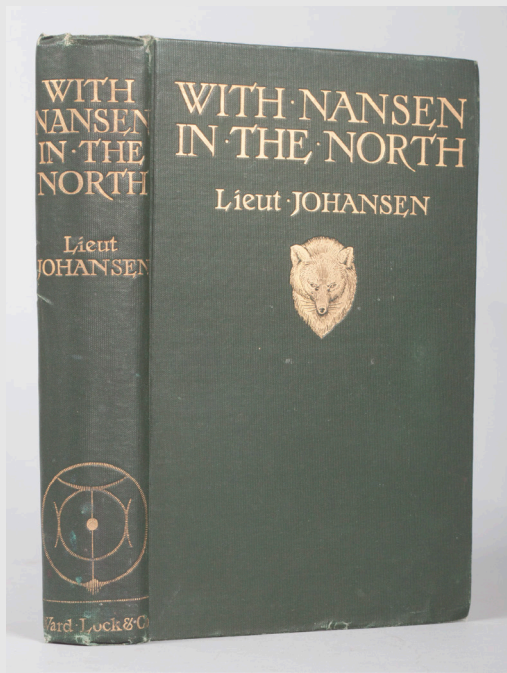


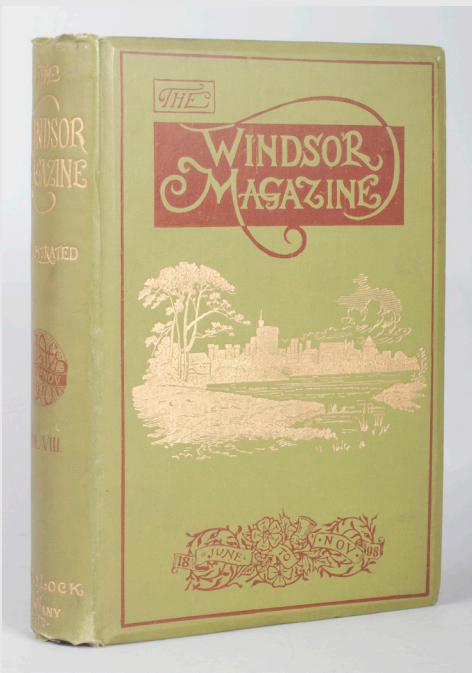
20. WITH NANSEN IN THE NORTH. A RECORD OF THE FRAM EXPEDITION IN 1893-96. TRANSLATED FROM THE NORWEGIAN BY H. L. BRÆKSTAD.

London. Ward, Lock and Co. 1899. viii, portrait, 351, (8) pp. 8vo.

Publisher's decorated full cloth. Binding slightly askew. Endpapers cracked in inner hinges, but binding still tight. Ex libris. Owner inscription on first page (E. Maitland Cwell).

1 500,-







21. WITH NANSEN IN THE NORTH: A RECORD OF THE FRAM EXPEDITION. AS ISSUED IN "THE WINDSOR MAGAZINE, VOL. VIII, JUNE 1898 – NOVEMBER 1898.

London. Ward, Lock & Company. 1898. vi, 716 pp. Large 8vo.

Publisher's decorated full cloth. A very crisp book with only light browning to endpapers and first 6 pages.

Hjalmar Johansens book goes through pages 8-22, 205-219, 317-331, 423-440, 559-578 and 682-701 (complete). Richly illustrated. The English edition of the book was published in 1899, so this has to be the first printing.

2 500,-



WITH NANSEN IN THE NORTH:
A RECORD OF THE FRAM EXPEDITION.

BY LIEUTENANT HJALMAR JOHANSEN.

CHAPTER I.

The departure of the Expedition. Its chief—Ole Sverdrup, commander.

I was in the spring of 1898 that we who were to start through good and ill the fortunes of the Fram began to assemble in Christiania. We came from different parts of Norway, and we met each other's faces with not a little curiosity. We were all of course, already resident as to the success of the expedition, and were more cordial in our greetings, wishing each other a successful journey to the Pole. With regard, however, to the time which the journey would take, opinions were divided. Those of us who had never been to the Arctic region before were especially apt to talk of the long, long months of darkness and snow.

The expedition consisted of the following members:—

- Dr. Fridtjof Nansen, chief of the expedition 1861
- Ole Sverdrup, commander 1861
- Thorvald Nansen, lieutenant in the Norwegian Navy, who undertook the meteorological, astronomical, and magnetic observations 1868
- Frank E. Blixen, doctor and botanist 1866
- Thordis C. Andriessen, wife 1862
- Anton Amundsen, chief engineer 1862
- Edvald Haug, second cook 1862
- Jan Peterson, second engineer 1862
- Peter Huströmmer, foreman 1862
- Bernhard Nørthel, electrician 1862
- Jan Mønst, general hand 1862
- Bert Brønne, general hand, who found the expedition at Tromsø 1860

The ultimate number of the expedition was twenty; I regard it as an achievement, as no other party could be found for us when I sailed. My share as order lasted only two

months—until we entered the ice. After that I acted as meteorological assistant.

For two months before our departure we had a busy time, and the nearer the day approached the greater was the activity which we displayed. Men from the Army Engineering Works were to be seen all over the city. There were mechanics, joiners, carpenters, riggers, and woodworkers. And I was busy on the little island of Tvedestrand, examining and making lists of the provisions. These were afterwards stored away with the greatest care and order in the main-hold, the fore-hold, and the hold on both sides all the cabin. In the fore-hold between the beams and the knees, and Peter Henriksen stowing dog-sledges and the crates, was stowed his stocks. A whole shipment of dog-sledges had arrived from London when the ship was almost full, and I remember Dr. Nansen telling me what a start it gave him when, on coming on board one morning, he saw the whole deck covered with one of dog-sledges, for which, of course, room also would have to be found. However, a place was found for everything. It was really wonderful what that ship held, and she was not snug, either, when we got home. Indeed, we could very well have gone off on a new expedition with all our equipment.

We prepared a kind of plan of the stowage of provisions, so that we should be able to find the sort of provisions we wanted from time to time, and get across the ice. The main hold and the lower hold and in the bunkers on the side of the engine-room, while the oil was kept in large iron tanks in the hold in the lower decks, and one of the tanks. A large quantity of the provisions. This was to be used as being the better being stowed over the fore-hold in the form of a spray to meet a possible emergency.

Most of the provisions were stowed away in the main-hold, every corner of which was utilized. If the house could not be got in between the knees, the space was filled up with firewood, which would always come in

FRIDTJOF NANSEN

(1861-1930)

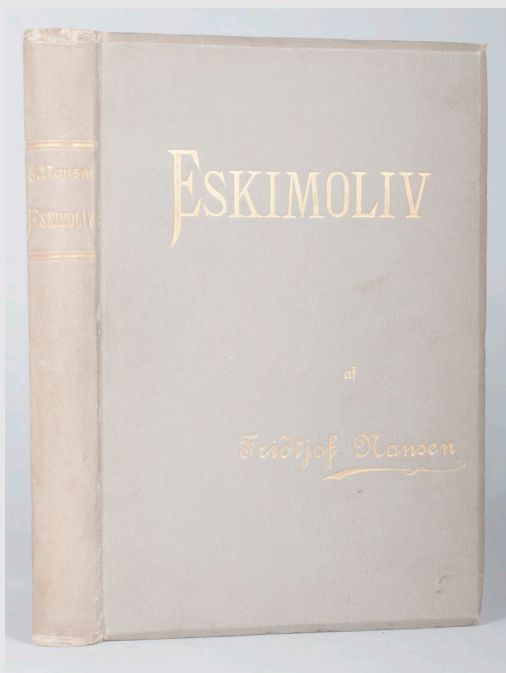
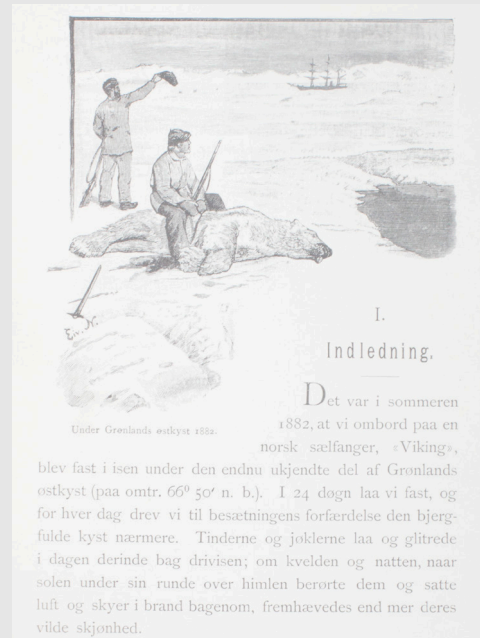




22. PAA SKI OVER GRØNLAND. EN SKILDRING AF DEN NORSKE GRØNLANDS-EXPEDITION 1888-89. MED ILLUSTRATIONER AF A. BLOCH, TH. HOLMBOE, EIV. NIELSEN OG E. WE-RENSKIOLD. SAMT 4 FARVELAGTE KARTER.

Kristiania. Aschehoug. 1890. XIII, 704 pp. Large 8vo. Publisher's decorated full cloth. Very weak rubbing at spine ends. A small chip on lower left of illustration on front board. A good copy with crisp pages and maps.

3 000,-





23. ESKIMOLIV. MED ILLUSTRATIONER AF OTTO SINDING.

Kristiania. Aschehoug. 1891. VIII, 293, (1) pp. Large 8vo.

Publisher's decorated full cloth. Slight colour loss to spine ends and outer hinges. Boards with a couple weak stains. Private signature on title page. Otherwise a tight copy with clean pages.

2 500,-






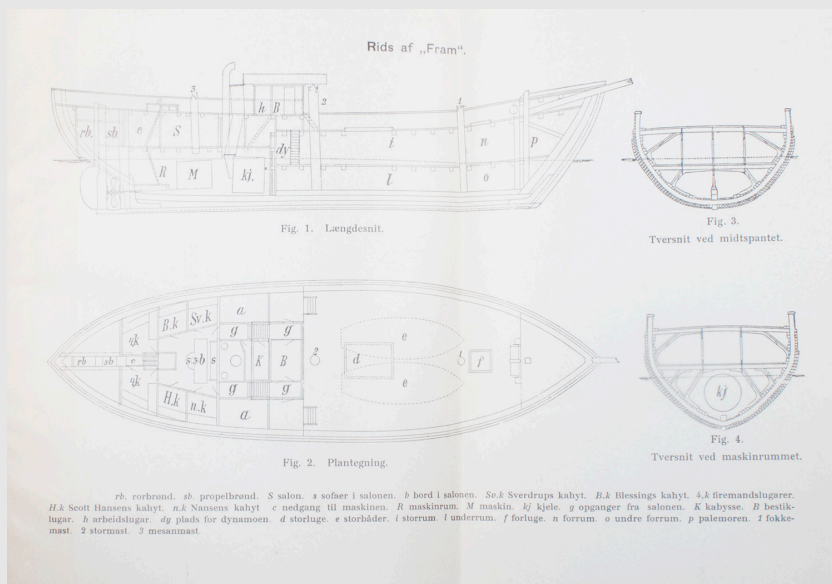
24. FRAM OVER POLHAVET.

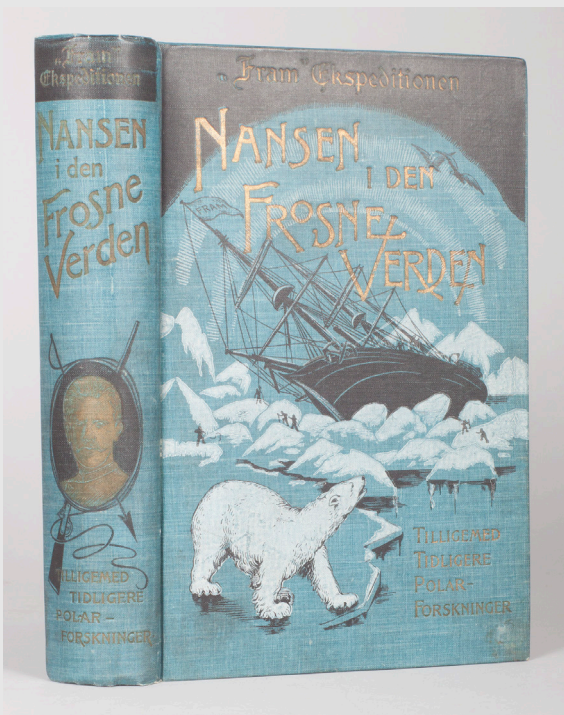
DEN NORSKE POLARFÆRD 1893-1896. MED ET TILLÆG AF OTTO SVERDRUP. VOL. I+II.

Kristiania. Aschehoug. 1897. (16), 526 + (14), 553, (1) pp. Large 8vo.

Publisher's decorated full cloth. A weak transparent stain on front board of both books. Ex libris (Gustav Strand) in both volumes. Owners signature (Gustav Strand) on front end papers. Copy with original etching of Nansen by J. Nordhagen in vol. II. A very good set with a fresh blue colour on spines.

3 000,-





25. "FRAM" EKSPEDITIONEN. NANSEN I DEN FROSNE VERDEN TILLEGEMED EN LEVNETSBESKRIVELSE AF DEN STORE FORSKER, MANGE UDDRAG AF NANSENS "PAA SKI OVER GRØNLAND" OG EIVIND ASTRUPS "BLANDT NORDPOLENS NABOER," EN BESKRIVELSE AF ASTRUPS REISE OVER NORD GRØNLAND MED LØITNANT R. E. PEARY. FULGT AV TIDLIGERE FORSKNINGERS HISTORIE FRA DET NIENDE AARHUNDREDE INDTIL PEARY EKSPEDITIONEN, INDEHOLDENDE BERETNING OM CABOT, FROBISHER, BERING, SIR JOHN FRANKLIN, KANE, HAYES, HALL, NORDENSKIÖLD, NARES, SCHWATKA, DELONG, GREELY OG ANDRE. AF JOHN E. READ RIGT ILLUSTRERET.

Omaha. 1897. W. A. Hixsenbaugh. 524 pp. Large 8vo.

Publisher's decorated full cloth. A very weak spot in lower right corner of front board. Otherwise a very crisp and clean copy.

The above copy is printed in Omaha, Nebraska. The book was also printed in Chicago, Philadelphia and Worcester. The book was also printed in English language. In addition to this full cloth binding, the book was offered in half leather to subscribers.



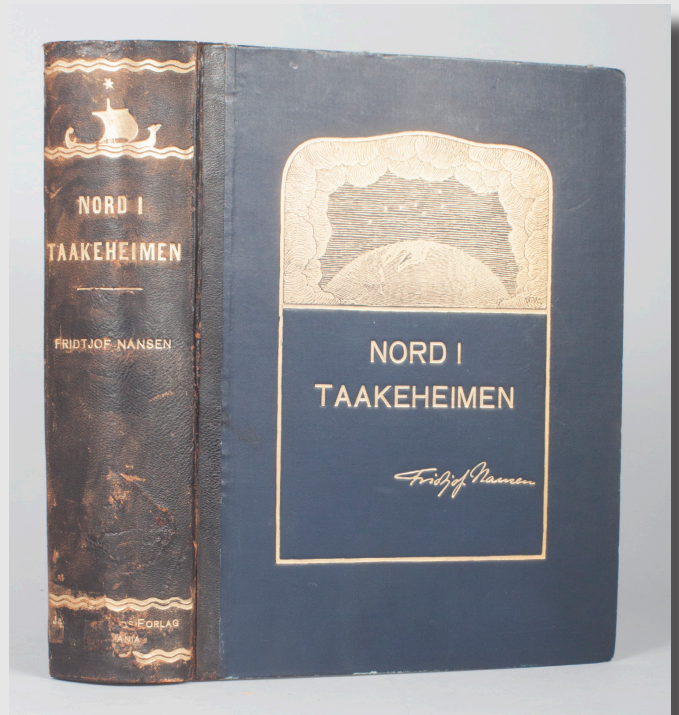
3 000,-

26. NORD I TÅKEHEIMEN. UTFORSKNINGEN AV JORDENS NORDLIGE STRØK I TIDLIGE TIDER.

Kristiania. Jacob Dybwads Forlag. VII, (3), 603 pp. 4to.

Publisher's decorated cloth boards with gilt leather spine. Top edge gilt. Re-backed with original leather spine. Ex libris on endpapers. Crisp content.

4 000,-





27. EN FERD TIL SPITSBERGEN.
 BILLEDER OG KARTER AV FORFATTEREN.

Kristiania. Jacob Dybwads Forlag. 1920. (6), 279, (3) pp. Large 8vo.

Full leather with both wrappers bound in. A little browning to wrappers. Edges trimmed. Private signature on title page. Pages clean. Uncommon with wrappers.


2 000,-



ROBERT PEARY

(1856-1920)





28. NORTHWARD OVER THE "GREAT ICE". A NARRATIVE OF LIFE AND WORK ALONG THE SHORES AND UPON THE INTERIOR ICE-CAP OF NORTHERN GREENLAND IN THE YEARS 1886 AND 1891-1897. 2 VOLUMES. WITH MAPS, DIAGRAMS, AND ABOUT EIGHT HUNDRED ILLUSTRATIONS.

New York. Frederick A. Stokes Company. 1898. LXXX, 521 + XIV, 625 pp. Large 8vo.

Publisher's full cloth. Top edges gilt. Sunned spines with weak stains. Pencil notes on last page of both volumes. Tight volumes.


2 000,-

29. THE NORTH POLE. ITS DISCOVERY IN 1909 UNDER THE AUSPICES OF THE PEARY ARCTIC CLUB. WITH AN INTRODUCTION BY THEODORE ROOSEVELT AND A FOREWORD BY GILBERT H. GROSVENOR.

New York. Frederick A. Stokes Company. 1910. xxxii, 373 pp. Large 8vo.

Publisher's decorated full cloth with top edge gilt. Crease on page 7-9. Large folding map with only a 7 cm closed split in outer margin of one fold. Otherwise a crisp and attractive copy.



2 500,-



ROBERT SCOTT

(1868-1912)





THE 'TERRA NOVA' IN MCMURDO SOUND

30. SCOTT'S LAST EXPEDITION. IN TWO VOLUMES.

VOL. I. BEING THE JOURNALS OF CAPTAIN R.F. SCOTT.

VOL. II. BEING THE REPORTS OF THE JOURNEYS & THE SCIENTIFIC WORK UNDERTAKEN BY E.A. WILSON AND THE SURVIVING MEMBERS OF THE EXPEDITION. ARRANGED BY LEONARD HUXLEY.


WITH A PREFACE BY CLEMENTS R. MARKHAM.

With Photogravure Frontispieces, 6 Original Sketches in Photogravure by Dr. E. A. Wilson, 18 Coloured Plates, 260 Full-Page and smaller Illustrations; Panoramas and folding Maps.

London. Smith Elder & Co. 1913. XXV, 633 + XIV, (2), 534 pp. Large 8vo.

Publisher's full cloth. Top edge gilt. Covers smudged. Interior and maps crisp and clean.

1 500,-

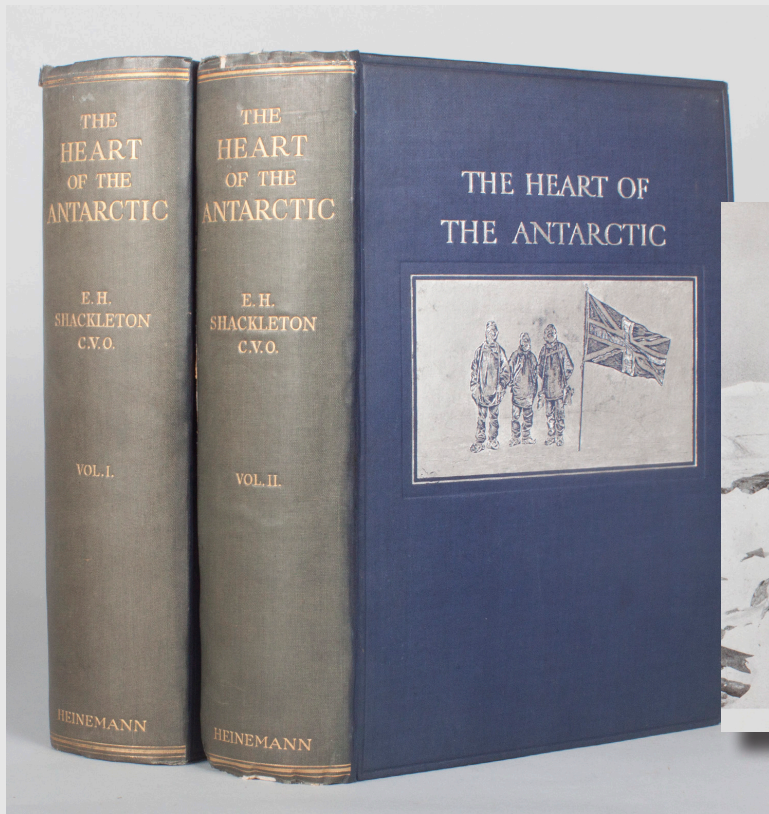


THE SECOND WESTERN PARTY THE DAY THEY WERE PICKED UP BY THE SHIP
Taylor, Debenham, Grant, and Foote

ERNEST SHACKLETON

(1874-1922)





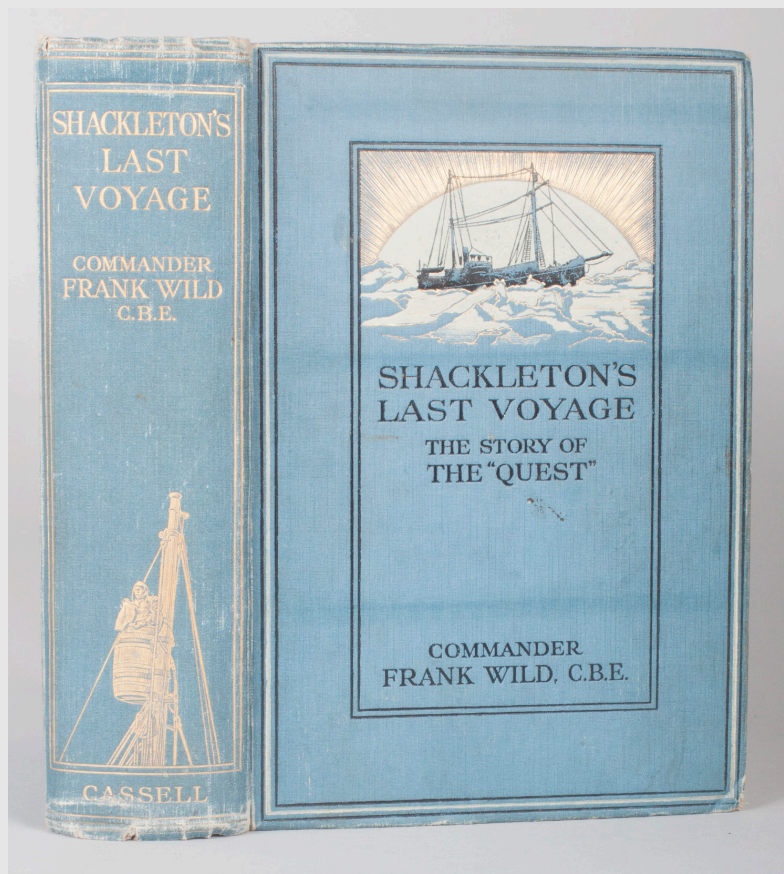
31. THE HEART OF THE ANTARCTIC. BEING THE STORY OF THE BRITISH ANTARCTIC EXPEDITION 1907-1909. WITH AN INTRODUCTION BY HUGH ROBERT MILL, D.D.C. AN ACCOUNT OF THE FIRST JOURNEY TO THE SOUTH MAGNETIC POLE BY PROFESSOR T. W. EDGEWORTH DAVID, F.R.S. VOL. I+II.

London. William Heinemann. 1909. xvi, 372 pp. Large 8vo.

Publisher's decorated full cloth with top edges gilt. Complete with folding maps. Slightly sunned spines. Cloth of Vol. II with 10 cm split in outer rear hinge. No loss. Does not affect stability. Minor chipping at spine ends.

2 000,-





32. (SHACKLETON, ERNEST) WILD, FRANK

SHACKLETON'S LAST VOYAGE. THE STORY OF THE QUEST. BY COMMANDER FRANK WILD. FROM THE OFFICIAL JOURNAL AND PRIVATE DIARY KEPT BY DR. A. H. MACKLIN. WITH A COLOURED FRONTISPICE, NUMEROUS MAPS AND OVER 100 ILLUSTRATIONS FROM PHOTOGRAPHS.

London, New York, Toronto and Melbourne. Cassell and company. 1923. (14) 371, (1) + xv, (1), 418, (1) pp. Large 8vo.

Publisher's decorated full cloth. Slight rubbing to spine ends- Some colour loss top outer margins. Some browning to edges. Inner front hinge cracked. Inner rear hinge reinforced. Name to half title.

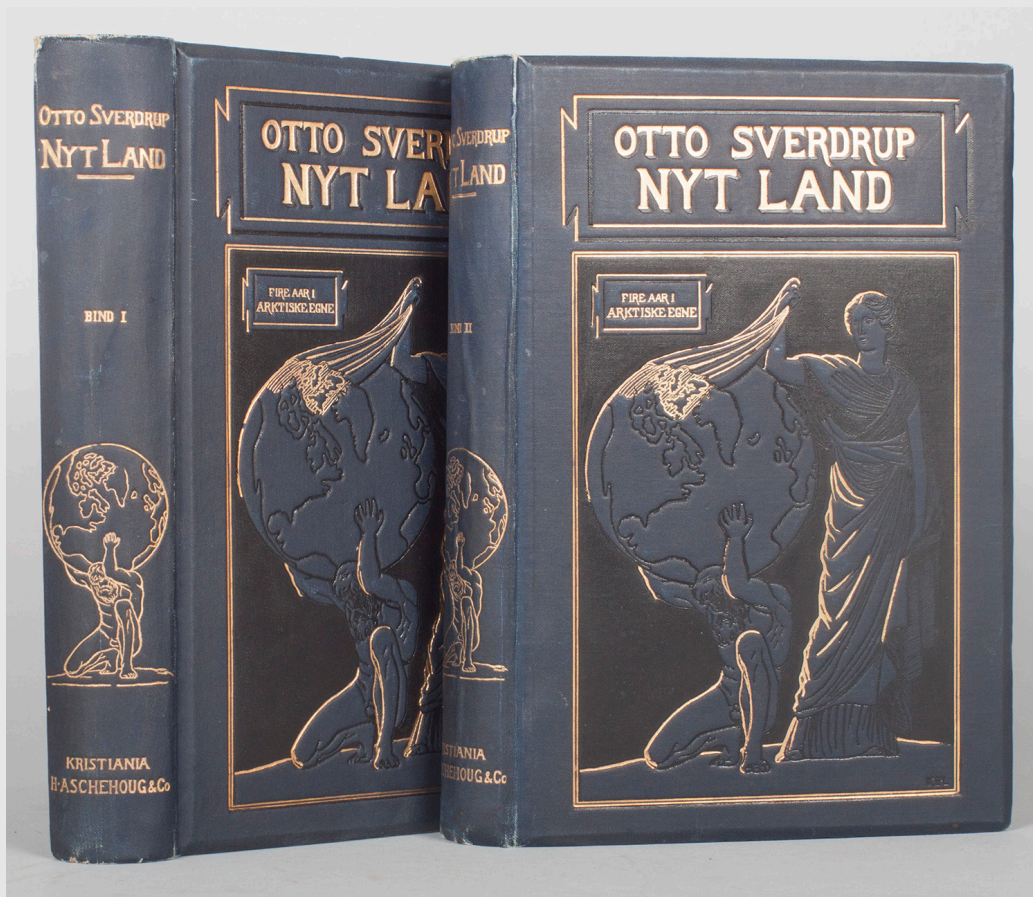
3 500,-



OTTO SVERDRUP

(1854-1930)





33. NYT LAND. FIRE AAR I ARKTISKE EGNE. VOL. I+II.

Kristiania. Aschehoug. 1903. XII, (2), 505 + X, (2), 523, (2) pp. Large 8vo.

Publisher's decorated full cloth. Light wear at head of spines. Inscription on first page of both volumes. Small closed tears (app. 2 cm) in map margins at fold towards inner hinge. Otherwise a tight and clean set with all maps present and in good condition.

4 000,-



JAN MAYEN



*From the first catch on Jan Mayen
Catalogue number 34*



34. DIARY WRITTEN BY ONE OF THE MEMBERS OF THE JAN MAYEN RADIO STATION STAFF 4/8 1929 - 22/7 1930.

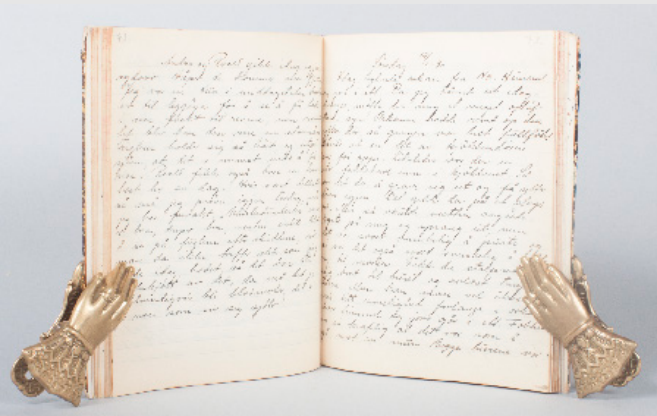
Diary written in Norwegian by Alv Petersen. His fellow men during the winter on Jan Mayen were men with high polar skills and experience: Fritz Øien, his brother Roald and Kvive Andersen.

Jan Mayen was annexed by Norway through Royal resolution May 8th 1929, and became a part of the Kingdom of Norway February 27th 1930.

The crew arrived on the 26th of July 1929, and the diary starts on the 4th of August. It tells of daily tasks and contacts with nearby ships and expeditions. It also contains information on hunting experiences on the Island, which was considered to be an important additional income for those who spent the winter on Jan Mayen. On the 27th of September 1929, there

was made a provisional regulation that no one could hunt on the island without permission from the Norwegian Department of Trade. Fritz Øien mounted warning signs on "Haugenhytta", "Østerrikeren" (the Austrian camp) and "Camp Helene".

The diary further tells of meetings with expeditions of Schelderup and Kjøllesdal and making of acquaintances with dr Charcot and Professor Mercanton on the ship "Porquoi-Pas?". The crew does not forget the birthday of Queen Maud, and sends her their best greetings. The Queen appreciates this, and sends back her greatest thanks. An important document from an interesting period in the history of Jan Mayen.



On the last page Petersen has described a cross found in Holländer Bay, in memory of the 7 dutchmen who died during winter camp in 1634: "Inscription on a cross in "Holländer Bay": Den sieben Holländischen Seeleuten welche im Jahre 1634 hier überwinterten und verunglückten. Von der Österreichischen Expedition 1882-1883." "I took a photo of the cross 16/4 1930." The Dutch ship "Nautilus" brought a memorial plaque in the memory of the 7 men in July 1930. It was raised in "Kvalrossbukta".

20 000,-





South Bay 18/8 1929



View from Tornoedalen



The Austrian Station



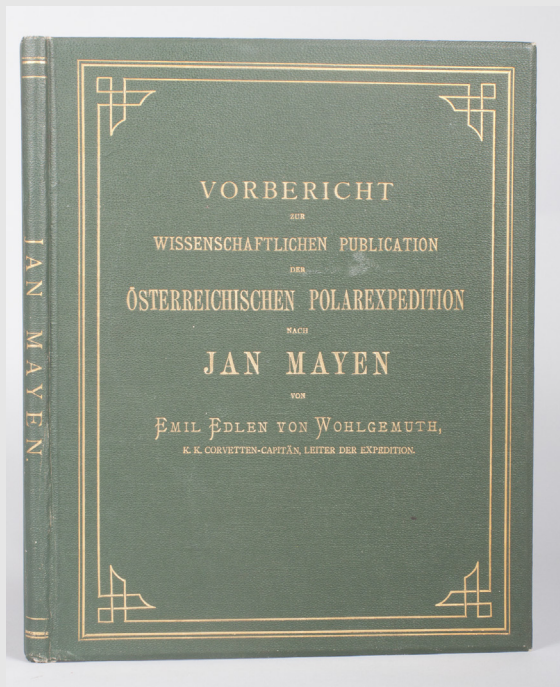
Bear Bay



"Camp Helene"



The radio station



35. WOHLGEMUTH, EMIL EDLEN VON
(K. K. CORVETTEN-CAPITÄN, LEITER DER EXPEDITION)

VORBERICHT ZUR WISSENSCHAFTLICHEN PUBLICA-
TION DER ÖSTERREICHISCHEN POLAREXPEDITION
NACH JAN MAYEN. MIT 3 TAFELN UND 2 KARTEN.

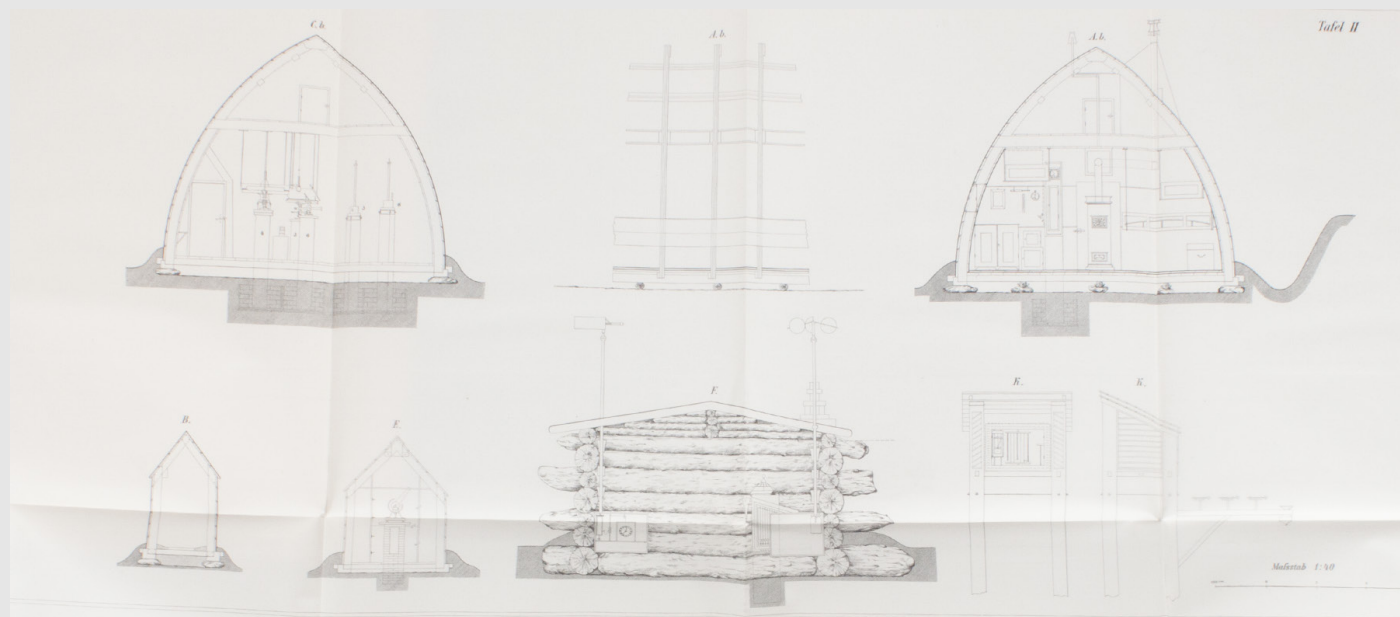
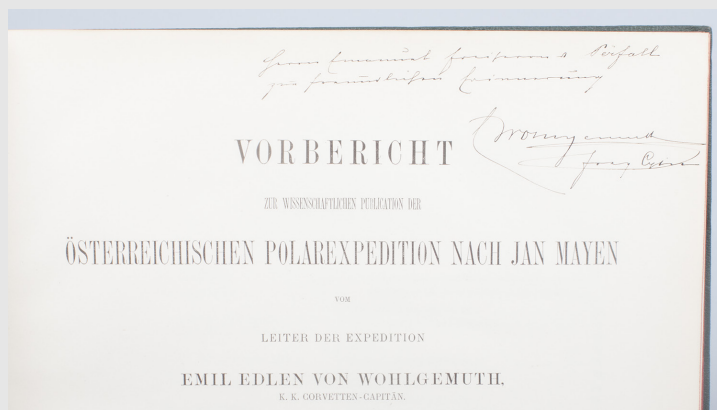
Wien. In Commission bei Karl Gerold's Sohn. 1886. vi, 118 pages.
Folio. Publishers decorated cloth. An extremely bright and crisp copy.


INSCRIBED in ink by the author on title page.

Sonderabdruck aus dem werke: "Die internationale Polarforschung 1882-
1883. Die Österreichische Polarstation Jan Mayen 1. Band".

10 000,-

An Austrian-Hungarian scientific expedition carried out mapping and research on Jan Mayen 1882/83. The constructed camp "The Austrian / Österrikeren" was built to withstand the harsh windy conditions (See drawing below and photo on page 52).





36. BARR, SUSAN

KULTURMINNER PÅ JAN MAYEN. HISTORICAL REMAINS ON JAN MAYEN.

Norsk Polarinstitut. Meddelelser nr. 108. Oslo. 1985. 67 pp. 8vo.

Publisher's wrappers. Photographs. Text partly in English.

200,-

37. BARR, SUSAN

JAN MAYEN. NORGES UTPOST I VEST. ØYAS HISTORIE GJENNOM 1500 ÅR.

Oslo. Schibsted. I samarbeid med Norsk Polarinstitut. 1991. 264 pp. 4to.

Forglagsbind med vareomslag. Fotografier. Velholdt.

500,-

38. BARR, SUSAN

MED TYSKAR OCH ENGELSKMÄN TIL JAN-MAYEN.

DAGBOKSANTÄCKNINGAR FRÅN EN MISSLYCKAD POLAREXPEDITION. MED 14 AVBILDNINGAR.

Stockholm. Norstedt. 1914. (8), 123 pp. 8vo.

Halvskinnbind bundet ubeskåret med begge omslag. Velholdt.

1 000,-

39. NORDGÅRD, O.

NOEN OPPLYSNINGER OM JAN MAYEN.

Særtrykk av Nidaros. Trondhjem. 1929. 8 pp. 8vo.

Kombinert omslag og tittelblad. Løs i rygg. DEDIKASJON fra forfatteren til konservator P. A. Øyen. 3 fotografier.

VEDLAGT: avisutklipp + Magasinet, nr. 17-18, 1946 med artikkel av Søren Richter: "Soldaterliv på Jan Mayen".

250,-

ANTI KVARIAT BRYGGEN

Bryggenveien 42 - Bryggen Vestre - 1747 Skjeberg - Telefon 930 22 712

E-post: post@antikvariat-bryggen.no

**Antikvariatet er alltid interessert i gode enkeltobjekter og samlinger.
Ta kontakt for en uforpliktende samtale.**

WWW.ANTIKVARIAT-BRYGGEN.NO